



peco<sup>SM</sup>

AN EXELON COMPANY

[01/29/2024]

Dear Customer:

Every day, PECO is delivering innovation and advancing smart energy to provide safe, reliable, affordable, and clean energy and energy services for our customers. As part of our work, we will be upgrading and installing new equipment to enhance the local electric distribution system in your area.

This project is part of PECO's System 2020 plan to invest an additional \$274 million during the next five years to install advanced equipment and reinforce the electric system, making it more weather resistant and less vulnerable to storm damage. This investment is in addition to \$900 million in ongoing system work completed each year, including replacing and upgrading equipment.

About the Project:

- Funds will be invested to enhance the local electric distribution system for you and your neighbors in West Caln Township.
- We will be upgrading and installing new equipment in your area, including new utility poles, transformers, fuses, and wire.
- This project also will include additional tree trimming and tree removals to reduce the number of outages caused by trees and other vegetation. This process will begin in March with construction to follow right after all on E Mattson Hollow Rd.
- PECO's work will occur from 8 a.m. to 4 p.m., Monday through Friday.
- The project is expected to be completed by the end of March 2024 and work will be performed by PECO crews or qualified PECO contractors.

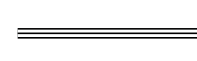
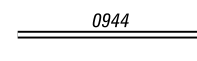
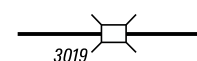
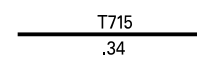



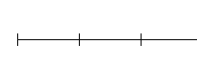
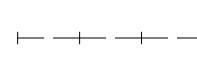


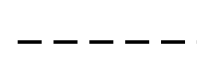


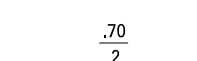
Crews may need to temporarily interrupt electric service to safely complete some of this work. We will work with local residents to ensure they are informed in advance of our activities and any planned outages. We will work closely with local officials to minimize the impact on customers as much as possible.

We are dedicated to keeping you informed about our work, listening to your input and modifying plans based on your feedback when possible. If you have any questions about this work during construction, please contact Kipling Joseph at [Kipling.Joseph@exeloncorp.com](mailto:Kipling.Joseph@exeloncorp.com).

Sincerely,

Courtney Allen  
Director, Regional Electrical Operations

**LEGEND**

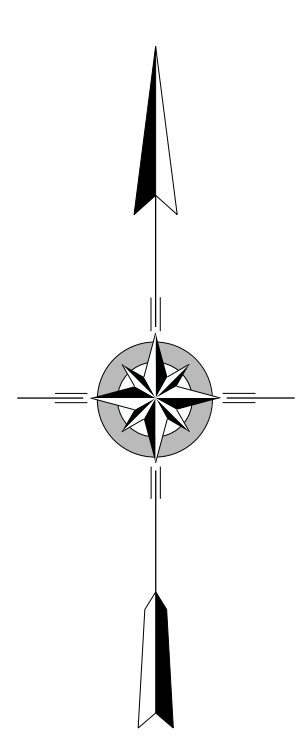
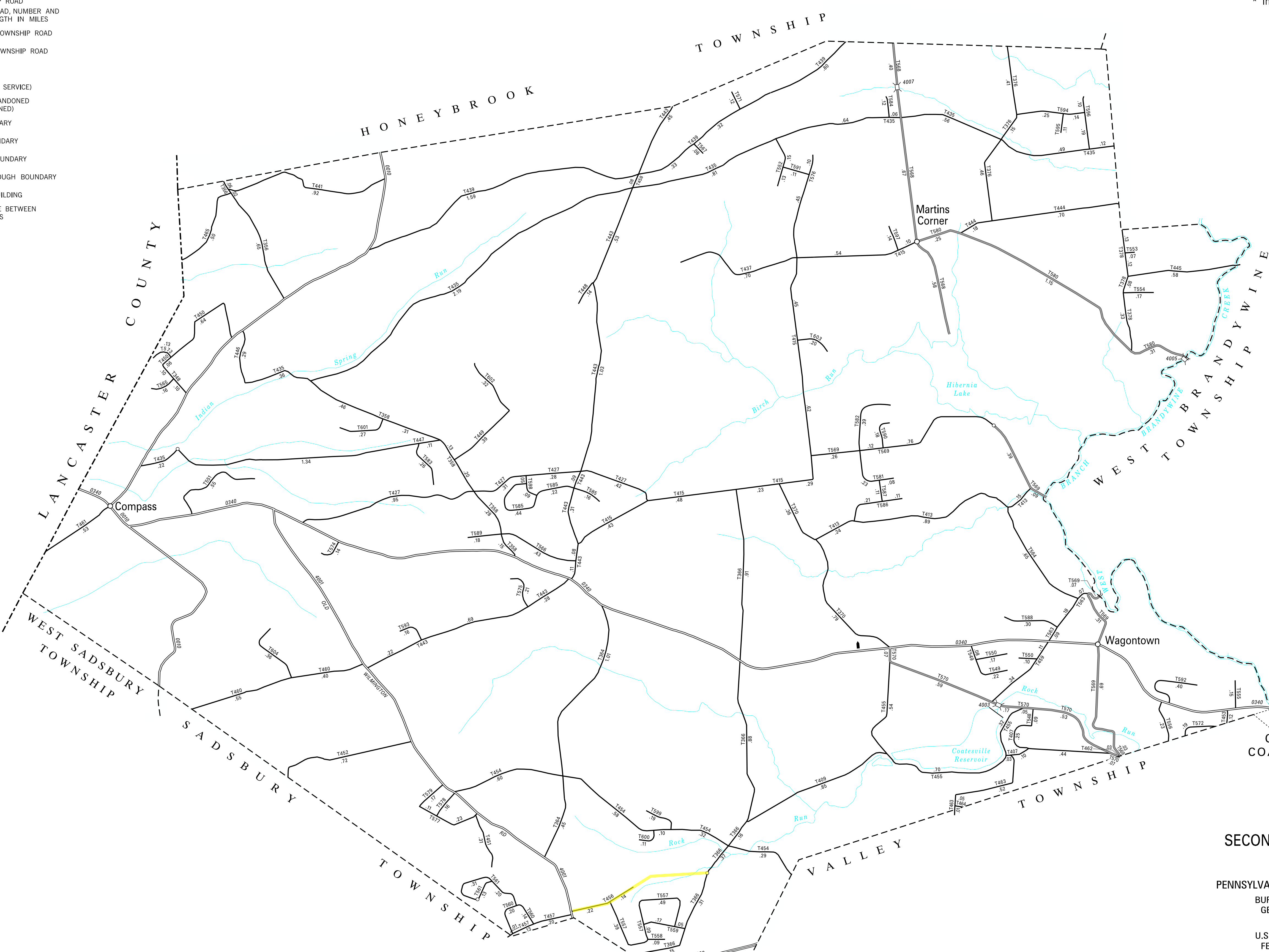
-  LIMITED ACCESS HIGHWAY
-  STATE ROUTE AND NUMBER
-  STATE MAINTAINED BRIDGE ON TOWNSHIP ROAD
-  TOWNSHIP ROAD, NUMBER AND SEGMENT LENGTH IN MILES
-  IMPASSABLE TOWNSHIP ROAD
-  TURNBACK TOWNSHIP ROAD
-  OTHER ROAD
-  RAILROAD (IN SERVICE)
-  RAILROAD ABANDONED (TRACK RETAINED)
-  STATE BOUNDARY
-  COUNTY BOUNDARY
-  TOWNSHIP BOUNDARY
-  CITY OR BOROUGH BOUNDARY
-  MUNICIPAL BUILDING
-  SPLIT MILEAGE BETWEEN MUNICIPALITIES

POPULATION 8,910  
(2020 Census)

TOTAL MILES	
Township Road System	66.10*
State Highway System	14.90
Total	81.00

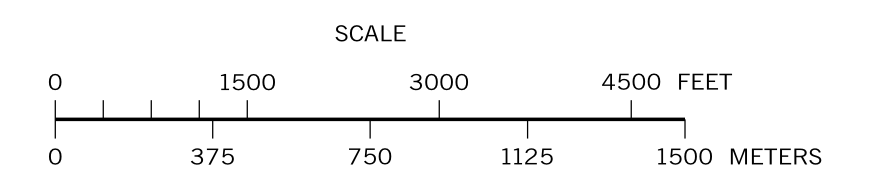
\* Includes ACT 32 Turnback Mileage of 6.42

- 348 CRISWELL RD
- 356 LAMMEY RD
- 358 CAMBRIDGE RD
- 364 ASH RD
- 366 BONSALL RD
- 370 CREAMERY RD
- 376 DAVIS RD
- 378 KAOLIN RD
- 407 LAKEVIEW DR
- 409 NEAL RD
- 413 SUGARMAN RD
- 415 MARTINS CORNER RD
- 427 COFFROATH RD
- 435 TELEGRAPH RD
- 437 OAK LA
- 439 HILL RD
- 441 LILLY RD
- 443 SANDY HILL RD
- 444 LAFAYETTE RD
- 445 REID RD
- 446 CATON RD
- 447 LEARY RD
- 448 JEKKE RD
- 449 BALDWIN RD
- 450 CAINS RD
- 451 PARKESBURG RD
- 452 SKILES RD
- 453 MOUNT AIRY RD
- 454 AIRPORT RD
- 455 RESERVOIR RD
- 456 MATTSOON HOLLOW RD
- 457 PETRA RD
- 458 BAREN HILLS RD
- 459 RED MILL RD
- 460 BEACON LIGHT RD
- 461 BURKEY RD
- 462 ZALESKI RD
- 463 HILLTOP RD
- 464 MINERAL SPRINGS DR
- 465 ENGLETON RD
- 548 MORRIS RD
- 549 RUTHLAND AV
- 550 CLEARVIEW DR
- 551 NEVINS WAY
- 552 SKYVIEW DR
- 553 REVERE LA
- 554 BERRY RD
- 555 EVERGREEN DR
- 556 HIGHLAND DR
- 557 VALLEY GREEN DR
- 558 VALLEY GREEN CIR
- 559 SCENIC VIEW DR
- 560 WENDY CIR
- 561 KAREN CIR
- 563 HATFIELD RD
- 564 CAMP STUART RD
- 565 SHELTON DR
- 566 WOODLAND DR
- 567 TAYLORS WAY
- 568 BIRDELL RD
- 569 WAGONTOWN-MARTINS RD
- 570 WATERWORKS RD
- 571 SWEETWATER DR
- 572 RIDGEVIEW DR
- 573 CLYDESDALE CIR
- 574 CHRISTOPHERS LA
- 575 MARIANNA DR
- 576 BRANDYLINE DR
- 577 DEBBIE DR
- 578 PLEASANTWOOD DR
- 579 NORTHWOOD DR
- 580 CEDAR KNOLL RD
- 581 BIRCH RUN DR
- 582 LAKEWOOD DR
- 583 ACORN WAY
- 584 KATHY WAY
- 585 SANDY WAY
- 586 COOPER HAWK DR
- 587 MYSTIC VIEW DR
- 588 LAUREL DR
- 589 WOODLAND DR
- 590 MALLARD DR
- 591 HANSCOM DR
- 592 KYLIES RD
- 593 TYLER DR
- 594 LOCKHARTS LA
- 595 WALSHS WAY
- 596 SHEPHERDS WAY
- 597 COMET LA
- 598 TINA LA
- 599 JANET LA
- 600 TUCKER LA
- 601 JACOBS DR
- 602 TOBY RD
- 603 JOSEPHS WY
- 604 DOMINIC DR



**WEST CALN  
SECOND CLASS TOWNSHIP MAP  
CHESTER COUNTY**

PREPARED BY THE  
PENNSYLVANIA DEPARTMENT OF TRANSPORTATION  
BUREAU OF PLANNING AND RESEARCH  
GEOGRAPHIC INFORMATION DIVISION  
IN COOPERATION WITH THE  
U.S. DEPARTMENT OF TRANSPORTATION  
FEDERAL HIGHWAY ADMINISTRATION  
MUNICIPAL CODE 15 245  
THIS MAP IS PUBLISHED AS A SUPPLEMENTAL  
DOCUMENTATION OF LIQUID FUELS TAX FUND MILEAGES  
REVISED PER FORM 990 DATED 10-17-19



COPIES OF THIS MAP ARE AVAILABLE AT NOMINAL COST  
CONTACT:  
PENNSYLVANIA DEPARTMENT OF TRANSPORTATION  
SALES STORE  
P.O. BOX 3451  
HARRISBURG, PENNSYLVANIA 17105-3451  
TELEPHONE: (717)787-6746